

# Eagle 3 Analytics

... a Data & Analytics experiment

26 July 2021

## Open Records Request

Dear FOIA Officers:

This letter is a request for public records (the "Request"). This Request is made in full compliance with the Freedom of Information Act of Illinois (FOIA) (5 ILCS 140/1 *et seq.*). If you are not the FOIA officer responsible for any part of this request, you are required by law to *immediately* forward it to the appropriate FOIA officer or the Head of the Public Body.

### **DECLARATION OF PURPOSE**

This is a *non-commercial* request for public records.

According to Section 2(c-10) of the FOIA: "'Commercial purpose' means the use of any part of a public record or records, or information derived from public records, in any form for sale, resale, or solicitation or advertisement for sales or services." This Request is not for a "commercial purpose" as that phrase is defined within the FOIA.

### **FOIA REQUESTS**

This Request is being submitted to each Public Body in DuPage County who has submitted to the Office of the DuPage County Clerk ("Clerk") a property tax levy for any tax year 2000- 2020 (the last 21 years). Attached as Appendix #1 is the distribution list for this FOIA.

Based upon a review of public records, we believe that on 23 March 2021 your Public Body received an email from the Clerk containing various PDF files related to the tax year 2020 property tax extension (the "23 March 2021 email"). The 23 March 2021 email contained various PDF files for tax year 2020 including a generic Cover Letter as well as other district specific records:

- 1) The Clerk's extension worksheet(s) depicting the 2020 Tentative Tax Rates and Tax Extensions.
- 2) Records containing the 2020 equalized billing value as well as the new construction, annexed and disconnected values by property class. These values were used by the Clerk to calculate the Limiting Rate.
- 3) Tax Year 2020 Limiting Rate formula sheet, and
- 4) Tax Year 2020 Rate Re-Allocation Form.

Attached as Appendix #2 is a sample email we believe to be representative of the outbound email sent by the Clerk to each taxing district on the morning of 23 March 2021. Attached to each 23 March 2021 email sent by

the Clerk, the Clerk attached her "Tentative Letter 3-23-2021.pdf" 1-page Cover Letter as well as *district specific* PDF files. Attached as Appendix #3 is a collection of public records delivered to us by the Clerk for one of the taxing districts in the county and those records contain a) the tax year 2020 Cover Letter sent by the Clerk and 2) a sample of the other records attached to the 23 March 2021 email.

### **Request #1: 23 March 2021 Email**

As a FOIA officer, you know that the 23 March 2021 email received by the Public Body is a unique public record maintained in an *electronic* format. Section 2 of the FOIA defines the term "public records" and that definition includes: "electronic communications". With regard to electronically maintained public records, we have been informed by the Public Access Counselor (Office of the Attorney General) that when we request copies of records, it is the *statutory obligation* of a public body to provide the records *in the format in which they are maintained, if so requested*; a public body may not elect to furnish records in a different format. *American Federation of State County & Municipal Employees, AAL-CIO v. County of Cook*, 136 Ill. 2d 334, 345-47 (1990). When a person requests a copy of a record maintained in an electronic format, the public body *must* furnish it in the electronic format specified by the requester, if feasible to do so.

Additionally, the PAC has informed us that each individual email attachment is a separate public record maintained in an *electronic* format under the FOIA (in this case, a PDF file created by the Clerk and delivered to the Public Body via the email). In other words, the email is equivalent to an envelope delivered by the Post Office and the body of the email, the emails metadata (headers, etc) and the attachments are the contents of the envelope.

Request #1 is for the actual email sent to the Public Body by the Clerk containing tax year 2020 records including the records 1-4 listed above.

In order to preserve the integrity of the requested public record and its contents in its native *electronic file format*, this request is for the actual email received on or about 23 March 2021 from the Clerk containing the tax year 2020 tentative extension records. Therefore, this request is for the *actual electronic public record (email)* and in order to receive the actual electronic public record intact and without modification, alteration or accidental destruction, we request that the Public Body locate the 23 March 2021 inbound email from the Clerk, open the email, and without alteration or modification in any manner simply **FORWARD** the 23 March 2021 email (along with its contents) to the email account listed below.

Please do not "print-to-PDF" the email or otherwise combine the email and its contents into one or more PDF files. This request is for the actual "electronic" public record (email) and all electronic file attachments (contents) as currently maintained by the Public Body within various email servers and other hardware as of the date of this FOIA. The creation of a PDF file containing a copy of the 23 March 2021 email would be a new public record and, if delivered to us, would not be responsive to this request and amount to a denial of our request. Given the fact that this request requires simply opening an email and clicking the "Forward" button within Outlook (or whatever other interface the Public Body utilizes for its emails), *the Public Body's response to Request #1 should take very little time and should be done within a day or two of the receipt of this Request #1.*

### **Request #2: Tax Year 2020 Emails (23 March 2021 – 1 May 2021)**

Request #2 is for the all subsequent emails whose content was related to property tax levies, tax rates, tax rate calculations, etc. sent to the Public Body by the Clerk or sent to the Clerk by the Public Body for the period 23 March 2021 through and including 1 May 2021.

At the very least, there should be one additional email ... the email sent by the Public Body to the Clerk containing the signed tax year 2020 rate re-allocation form. Attached as Appendix #4 are samples for tax year 2020 showing rate re-allocation forms filed with the Clerk.

Utilizing the electronic public record (email) protocol for FOIAs established above within Request #1, please **FORWARD** each of the remaining “Tax Year 2020 Emails (23 March 2021 – 1 May 2021)” to the email account listed below. (Both inbound and outbound between the Clerk and Public Body.)

Again, please do not “print-to-PDF” any email or otherwise combine an email and its contents into one or more PDF files. This request is for the actual “electronic” public record (email) and all electronic file attachments (contents) as they exist currently as of the date of this FOIA. The creation of a PDF file containing a copy of any “electronic” public record (email) would be a new public record and, if delivered to us, would not be responsive to this request and amount to a denial of our request. Given the fact that this request requires simply opening a limited number of emails (as found within the Inbox Folder and Sent Folder on the local drive or within the back-up files of the Public Body) and clicking the “Forward” button within Outlook (or whatever other interface the Public Body utilizes for its emails), the Public Body’s response to Request #2 should take very little time and should be done within a day or two of the receipt of this Request #2.

### **Request #3: Filed Rate Re-allocation Forms for Tax Years 2000 through Tax Year 2019**

Attached as Appendix #4 are samples for tax year 2020 showing rate re-allocation forms filed with the Clerk. For each tax year that requires the Clerk to apply a rate reduction factor, the Clerk requires a filed response by the Public Body via the Clerk’s “rate re-allocation form.” In certain cases, the Clerk’s form is used to report the district’s changes (changes to two or more individual fund rates). In other cases, the Public Body simply returns the rate re-allocation form making it clear that the district has “No Changes” to the individual fund rates for that tax year.

Request #3 is for all annual limiting rate re-allocation forms filed with the Clerk (delivered via paper, fax, or email) by the Public Body for tax year 2000 (filed spring 2001) through and including tax year 2019 (filed spring 2020). This request is for all filed forms ... both the forms that include re-allocations (changes) to the various individual tax rates and the forms that include no changes whatsoever for a particular tax year. Therefore, it is anticipated that there should be at a minimum 20 pages of rate re-allocation pages responsive to Request #3.

A review of records maintained by the Clerk has revealed that there have been instances when a Public Body has filed more than one “rate re-allocation” form for a particular tax year. Attached as Appendix #5 is an example of this for tax year 2020. The taxing district had initially filed a re-allocation form which had individual fund rates that when summed were less than the final limiting rate. The Clerk gave notice and a second rate re-allocation form was filed. Without a subsequent second filing by that district, the district’s mathematical error (see “Education” rates) would have been equivalent to a permanent tax abatement. Additionally, if an initial filing includes a fund rate which is greater than the Clerk’s Rate for an individual fund, the Clerk gives notice and a subsequent form is filed. Therefore, given all of the possible errors and the possibility of multiple types of errors for any one particular tax year, it is possible that over a twenty year period (2000-2019), the Public Body has had to file more than one rate re-allocation form for a particular tax year.

Please provide, in PDF file format, copies of all submitted rate re-allocation forms filed with the Clerk for tax years 2000 through 2019.

### **TIMING OF DELIVERY OF REQUEST**

Pursuant to section 3(d) of FOIA, within five business days after its receipt of the request, the public body is required to take action in one of three ways: (1) comply with the request; (2) deny the request; or (3) extend the time for response under section 3(e). Therefore, a response is due no later than **5:00 PM, Monday, 2 August 2021.**

## **RELEASE OF RECORDS**

We request a rolling production of records, such that the public body furnishes records to us as soon as they are identified and available *instead of* being inventoried and delivered all at once. Requests #1 and 2 should be able to be facilitated with very little effort and delivered by mid-week. If the delivery of one or more requested records will take more than five business days, FOIA requires that the public body release those records which have been located and are available for delivery within the initial 5-day response window. Therefore, please do not violate the FOIA by withholding the delivery of a particular record responsive to this request solely due to the fact that other records have yet to be located before the deadline.

## **FILE SIZE**

The file size limit for all attachments for a single email cannot exceed ... 25MB. Therefore, please do not attempt to send an email containing attachments that approach that limit. Instead, send multiple emails and include as part of the subject line a brief marker (ex, "Email #1 of 3").

If you have any questions regarding our request, please advise as soon as possible so that the requested records are not unnecessarily delayed.

Thank you for your proper handling of our request.

Respectfully yours,

**Eagle 3 Analytics**

**scitylana3elgae.02@protonmail.com**



# Appendix

#1

1	County (Dupage): FOIA Officer
2	Forest Preserve District (Dupage County): FOIA Officer
3	Airport Authority (Dupage): FOIA Officer
4	Community College (College of DuPage 502): FOIA Officer
5	Fire Protection District (Addison #1): FOIA Officer
6	Fire Protection District (Bartlett): FOIA Officer
7	Fire Protection District (Bensenville #1): FOIA Officer
8	Fire Protection District (Bensenville #2): FOIA Officer
9	Fire Protection District (Bloomington #1): FOIA Officer
10	Fire Protection District (Carol Stream): FOIA Officer
11	Fire Protection District (Darien-Woodridge): FOIA Officer
12	Fire Protection District (Glenbard): FOIA Officer
13	Fire Protection District (Glenside): FOIA Officer
14	Fire Protection District (Golfview Hills): FOIA Officer
15	Fire Protection District (Itasca #1): FOIA Officer
16	Fire Protection District (Lisle-Woodridge): FOIA Officer
17	Fire Protection District (Naperville): FOIA Officer
18	Fire Protection District (Oakbrook Terrace): FOIA Officer
19	Fire Protection District (Roselle #1): FOIA Officer
20	Fire Protection District (South Westmont): FOIA Officer
21	Fire Protection District (Tri-State): FOIA Officer
22	Fire Protection District (Warrenville): FOIA Officer
23	Fire Protection District (West Chicago): FOIA Officer
24	Fire Protection District (Winfield): FOIA Officer
25	Fire Protection District (Wood Dale): FOIA Officer
26	Fire Protection District (York Center): FOIA Officer
27	Park District (Addison): FOIA Officer
28	Park District (Bensenville): FOIA Officer
29	Park District (Bloomington): FOIA Officer
30	Park District (Brookridge): FOIA Officer
31	Park District (Burr Ridge): FOIA Officer
32	Park District (Butterfield): FOIA Officer
33	Park District (Carol Stream): FOIA Officer
34	Park District (Clarendon Hills): FOIA Officer
35	Park District (Darien): FOIA Officer
36	Park District (Downers Grove): FOIA Officer
37	Park District (Elmhurst): FOIA Officer
38	Park District (Fifty-three Trails Estate): FOIA Officer
39	Park District (Glen Ellyn): FOIA Officer
40	Park District (Glen Ellyn Countryside): FOIA Officer
41	Park District (Golfview Hills): FOIA Officer
42	Park District (Itasca): FOIA Officer
43	Park District (Lisle): FOIA Officer
44	Park District (Lombard): FOIA Officer
45	Park District (Medinah): FOIA Officer
46	Park District (Naperville): FOIA Officer
47	Park District (Oak Brook): FOIA Officer
48	Park District (Oakbrook Terrace): FOIA Officer
49	Park District (Roselle): FOIA Officer
50	Park District (Tri-State Park): FOIA Officer

51	Park District (Wards Creek): FOIA Officer
52	Park District (Warrenville): FOIA Officer
53	Park District (West Chicago): FOIA Officer
54	Park District (Westmont): FOIA Officer
55	Park District (Wheaton): FOIA Officer
56	Park District (Winfield): FOIA Officer
57	Park District (Wood Dale): FOIA Officer
58	Park District (Woodridge): FOIA Officer
59	Park District (York Center): FOIA Officer
60	Public Library District (Addison): FOIA Officer
61	Public Library District (Bensenville): FOIA Officer
62	Public Library District (Carol Stream): FOIA Officer
63	Public Library District (Glen Ellyn): FOIA Officer
64	Public Library District (Glenside): FOIA Officer
65	Public Library District (Helen M. Plum Memorial): FOIA Officer
66	Public Library District (Hinsdale): FOIA Officer
67	Public Library District (Indian Prairie): FOIA Officer
68	Public Library District (Lisle): FOIA Officer
69	Public Library District (Roselle): FOIA Officer
70	Public Library District (Warrenville): FOIA Officer
71	Public Library District (West Chicago): FOIA Officer
72	Public Library District (Westmont): FOIA Officer
73	Public Library District (Wood Dale): FOIA Officer
74	Public Library District (Woodridge): FOIA Officer
75	School District (Addison SD 4): FOIA Officer
76	School District (Benjamin SD 25): FOIA Officer
77	School District (Bensenville SD 2): FOIA Officer
78	School District (Bloomington SD 13): FOIA Officer
79	School District (Butler SD 53): FOIA Officer
80	School District (Cass SD 63): FOIA Officer
81	School District (CCSD 180): FOIA Officer
82	School District (CCSD 93): FOIA Officer
83	School District (Center Cass SD 66): FOIA Officer
84	School District (CHSD 94): FOIA Officer
85	School District (Community High SD 99): FOIA Officer
86	School District (Darien SD 61): FOIA Officer
87	School District (Downers Grove GSD 58): FOIA Officer
88	School District (DuPage HSD 88): FOIA Officer
89	School District (Elmhurst CUSD 205): FOIA Officer
90	School District (Fenton CHSD 100): FOIA Officer
91	School District (Glen Ellyn CCSD 89): FOIA Officer
92	School District (Glen Ellyn SD 41): FOIA Officer
93	School District (Glenbard THSD 87): FOIA Officer
94	School District (Gower SD 62): FOIA Officer
95	School District (Hinsdale CCSD 181): FOIA Officer
96	School District (Hinsdale THSD 86): FOIA Officer
97	School District (Indian Prairie CUSD 204): FOIA Officer
98	School District (Itasca SD 10): FOIA Officer
99	School District (Lake Park HSD 108): FOIA Officer
100	School District (Lisle CUSD 202): FOIA Officer

<b>101</b>	School District (Lombard SD 44): FOIA Officer
<b>102</b>	School District (Maercker SD 60): FOIA Officer
<b>103</b>	School District (Marquardt SD 15): FOIA Officer
<b>104</b>	School District (Medinah SD 11): FOIA Officer
<b>105</b>	School District (Naperville CUSD 203): FOIA Officer
<b>106</b>	School District (Pleasantdale SD 107): FOIA Officer
<b>107</b>	School District (Queen Bee SD 16): FOIA Officer
<b>108</b>	School District (Roselle SD 12): FOIA Officer
<b>109</b>	School District (Salt Creek SD 48): FOIA Officer
<b>110</b>	School District (SD 45 DuPage County): FOIA Officer
<b>111</b>	School District (West Chicago SD 33): FOIA Officer
<b>112</b>	School District (Westmont CUSD 201): FOIA Officer
<b>113</b>	School District (Wheaton Warrenville CUSD 200): FOIA Officer
<b>114</b>	School District (Winfield SD 34): FOIA Officer
<b>115</b>	School District (Wood Dale SD 7): FOIA Officer
<b>116</b>	School District (Woodridge SD 68): FOIA Officer
<b>117</b>	City (Darien): FOIA Officer
<b>118</b>	City (Elmhurst): FOIA Officer
<b>119</b>	City (Naperville): FOIA Officer
<b>120</b>	City (Oakbrook Terrace): FOIA Officer
<b>121</b>	City (Warrenville): FOIA Officer
<b>122</b>	City (West Chicago): FOIA Officer
<b>123</b>	City (Wheaton): FOIA Officer
<b>124</b>	City (Wood Dale): FOIA Officer
<b>125</b>	Village (Addison): FOIA Officer
<b>126</b>	Village (Bensenville): FOIA Officer
<b>127</b>	Village (Bloomington): FOIA Officer
<b>128</b>	Village (Burr Ridge): FOIA Officer
<b>129</b>	Village (Carol Stream): FOIA Officer
<b>130</b>	Village (Clarendon Hills): FOIA Officer
<b>131</b>	Village (Downers Grove): FOIA Officer
<b>132</b>	Village (Glen Ellyn): FOIA Officer
<b>133</b>	Village (Glendale Heights): FOIA Officer
<b>134</b>	Village (Hinsdale): FOIA Officer
<b>135</b>	Village (Itasca): FOIA Officer
<b>136</b>	Village (Lisle): FOIA Officer
<b>137</b>	Village (Lombard): FOIA Officer
<b>138</b>	Village (Oak Brook): FOIA Officer
<b>139</b>	Village (Roselle): FOIA Officer
<b>140</b>	Village (Villa Park): FOIA Officer
<b>141</b>	Village (Wayne): FOIA Officer
<b>142</b>	Village (Westmont): FOIA Officer
<b>143</b>	Village (Willowbrook): FOIA Officer
<b>144</b>	Village (Winfield): FOIA Officer
<b>145</b>	Village (Woodridge): FOIA Officer

# Appendix

#2

---

**From:** DuPage County Clerk Revenue  
**Sent:** Tuesday, 23 March, 2021 7:01 AM  
**To:** Patrick Hoard  
**Cc:** PMILLER@DUPAGEAIRPORT.COM  
**Subject:** 2020 TENTATIVE TAX WORKSHEET - Airport  
**Attachments:** Tentative Letter 3-23-2021.pdf; Airport.pdf; 2020 Airport Commercial Abatements.pdf

Attached is the 2020 TENTATIVE TAX WORKSHEET for your district.

Please review the information and return the re-allocation form to


[Clerk.Revenue@DuPageCo.org](mailto:Clerk.Revenue@DuPageCo.org) or fax to 630-407-5502 by **Wednesday**

**March 31, 2021.**



# Appendix

#3



**DUPAGE**  
COUNTY

# DUPAGE COUNTY CLERK

Jean Kaczmarek  
DuPage County Clerk

RECEIVED

March 23, 2021

MAR 23 2021

BUSINESS OFFICE

Dear District Official,

Enclosed are copies of the following reports regarding the 2020 tax year for your District:

1. Our worksheet depicting the 2020 Tentative Tax Rates and Tax Extensions. The total assessed valuation shown reflects the removal of all exemptions and the application of a Tentative State Multiplier of 1.0000.
2. Your 2020 equalized billing value, new construction, annexed and disconnected values by property class. These values were used to calculate the Limiting Rate.
3. Limiting Rate formula sheet.
4. Rate Re-Allocation Form, if applicable to your district.

In reviewing your worksheet, if the **Total Extended Rate** for the funds subject to the Tax Cap is **lower** than the **Limiting Rate** shown, then your district is not in violation of the "Tax Cap Act" and our calculations end. If the **Total Extended Rate** is **higher** than the **Limiting Rate** shown, then, by law, a reduction was made by applying a Rate Reduction Factor to all the individual fund rates, resulting in a new **TOTAL RATE EQUAL TO THE LIMITING RATE** and its accompanying tax extension.

If you wish the reduction to be made other than by reducing all funds proportionately, as I did, complete the enclosed **Rate Re-Allocation Form**, making sure that no individual rate exceeds that shown in the Clerk's rate column and that the **total rate** does not exceed the **limiting rate**. **RATES CANNOT EXCEED FOUR DECIMAL PLACES (i.e. 0.0000)**. If you decide not to re-allocate your rates, please write **no change** on the form. Sign, date the form and return by March 31 to [CLERK.REVENUE@DUPAGECO.ORG](mailto:CLERK.REVENUE@DUPAGECO.ORG).

In order to assure timely tax bills, all Abatements, Rate Re-Allocations or any discrepancies you may find must be forwarded to this office by Wednesday, March 31, 2021. **ALL DOCUMENTS MUST BE EMAILED BY THE WEDNESDAY, MARCH 31, 2021 DEADLINE TO CLERK.REVENUE@DUPAGECO.ORG**. No additional time can be given to districts that are unable to have a board meeting within this time frame. Someone at the district must make the necessary decisions by the date specified.

Your prompt consideration is necessary to ensure that the tax cycle remains on schedule. If you have any questions, please call 630-407-5540.

Very truly yours,

Jean Kaczmarek  
DuPage County Clerk

32200000  
 GRADE SCHOOL DIST 45

TOWNSHIPS: YORK  
 DUPAGE COUNTY

2020 TIF VALUATION

1,253,180,638  
 1,253,180,638 CUR  
 1,253,180,638 CUR

1,271,818,621  
 1,271,818,621  
 1,271,818,621

RES: 946,829,388  
 FARM: 283,419,610  
 COMM: 21,467,980  
 IND: 1,251,716,978  
 T-RE: 1,253,180,638

RR: 1,463,660

TAX BURDEN:

LIMITING RATE: 3.0006 RATE REDUCTION: 96.3522

LEVY	AMOUNT	PLUS	LIMIT	EXTD	TAXES EXTENDED	TAX LIMITATION ACT	DISTRICT ADJUSTMENT		
					AMOUNT	RATE	EXTENSION	RATE	EXTENSION
EDUCATION	32,500,000.00	32,825,000.00	2.6194	32,825,813.63	2.5238	31,627,772.94			
*BOND & INTEREST	2,288,247.50	2,311,129.98	.1845	2,312,118.28	.1845	2,312,118.28			
*BOND & INT - LIMITED	3,022,510.00	3,052,735.10	.2436	3,052,748.03	.2436	3,052,748.03			
OPERATION/MAINT	3,500,000.00	3,535,000.00	.2821	3,535,222.58	.2718	3,406,144.97			
IMRF	105,081.00	106,131.81	.0085	106,520.35	.0082	102,760.81			
TRANSPORTATION	1,750,000.00	1,767,500.00	.1411	1,768,237.88	.1360	1,704,325.67			
SPECIAL EDUCATION	262,085.00	264,705.85	.4000	265,674.30	.0204	255,648.85			
TORT JUDGMENTS/LIAB	203,981.00	206,020.81	.0165	206,774.81	.0159	199,255.72			
SOCIAL SECURITY	314,007.00	317,147.07	.0254	318,307.88	.0245	307,029.26			
TOTAL CAP FUNDS	38,635,154.00	39,021,505.54	3.1142	39,026,551.43	3.0006	37,602,938.22			
*TOTAL NON CAP FUNDS	5,310,757.50	5,363,865.08	.4281	5,364,866.31	.4281	5,364,866.31			
GRAND TOTAL	43,945,911.50	44,385,370.62	3.5423	44,391,417.74	3.4287	42,967,804.53			



## 2020 Bond / Interest Worksheet

32200000  
 GRADE SCHOOL DISTRICT NO. 45

DATE	BOND DESCRIPTION	LEVY AMOUNT	ABATED	ABATEMENT	FINAL LEVY AMOUNT
8-10-20	ZZ GENERAL OBLIGATION 2020	2,288,247.50			2,288,247.50

TOTAL BONDS 2,288,247.50

DATE	BOND DESCRIPTION	LEVY AMOUNT	ABATED	ABATEMENT	FINAL LEVY AMOUNT
4-28-15	VV LIMITED REFUNDING 2015	303,200.00			303,200.00
10-26-16	WW LIMITED REFUNDING 2016	1,008,685.00			1,008,685.00
10-18-17	XX LIMITED REFUNDING 2017	881,560.00			881,560.00
8-13-19	YY LIMITED 2019	490,700.00			490,700.00
10-27-20	AAA LIMITED REFUNDING 2020A	338,365.00			338,365.00

TOTAL LIMITED BONDS 3,022,510.00

LIMITING RATE FORMULA

32200000

UNDER THE TAX LIMITATION ACT, THE LIMITING RATE FOR YOUR DISTRICT IS CALCULATED USING THE FOLLOWNG FORMULA:

PRIOR YEAR'S EXTENSION PLUS 1.0230%  
(FINAL BASE AGGREGATE EXTENSION)

DIVIDED BY

CURRENT ASSESSED VALUATION MINUS NEW CONSTRUCTION  
AND MINUS ANY NEWLY ANNEXED PROPERTY  
(ADJUSTED 2020 CURRENT EQUALIZED VALUE)

DISTRICT NAME: GRADE SCHOOL DIST 45

FINAL BASE AGGREGATE EXTENSION (NUMERATOR) = 36,932,814.55

(DIVIDED BY)

ADJUSTED 2020 CURRENT EQUALIZED VALUE (DENOMINATOR) = 1,230,862,468

2020 LIMITING RATE = 3.0006

\*\*\*\*\*

RATE REDUCTION FACTOR

IF THE CLERK'S EXTENDED RATE, BASED ON YOUR LEVY, IS GREATER THAN THE LIMITING RATE, A REDUCTION MUST BE MADE USING A RATE REDUCTION FACTOR CALCULATED AS FOLLOWS:

2020 LIMITING RATE = 3.0006

(DIVIDED BY)

2020 CLERK'S RATE = 3.1142

RATE REDUCTION FACTOR = 96.3522

DCC560

COMPILED BY JEAN KACZMAREK, COUNTY CLERK, ON MARCH 21, 2021

32200000 GRADE SCHOOL DIST 45

LIMITING RATE: 3.0006

FUND DESCRIPTION	CLERKS RATE	REDUCTION FACTOR	TAX CAP RATE	DISTRICT RATES RE-ALLOCATED
EDUCATION	2.6194	96.3522	2.5238	2.5421
OPERATION/MAINT	.2821	96.3522	.2718	.2703
IMRF	.0085	96.3522	.0082	.0084
TRANSPORTATION	.1411	96.3522	.1360	.1204
SPECIAL EDUCATION	.0212	96.3522	.0204	.0204
TORT JUDGMENTS/LIAB	.0165	96.3522	.0159	.0145
SOCIAL SECURITY	.0254	96.3522	.0245	.0245
OVERALL DIST TOTALS:	3.1142		3.0006	3.0006

SIGNATURE REQUIRED: Paul Beltrami  
 AUTHORIZED DISTRICT SIGNATURE

3/25/2021  
 DATE



DISTRICT NUMBER: 32200000

DISTRICT NAME: GRADE SCHOOL DIST 45

\*\*\*EQUALIZED BILLING VALUE\*\*\*

TOWNSHIP	RESIDENTIAL	FARMS	COMMERCIAL	INDUSTRIAL	RAILROAD	TOTAL
WAYNE	N/A	N/A	N/A	N/A	N/A	
BLOOMINGDALE	N/A	N/A	N/A	N/A	N/A	
ADDISON	N/A	N/A	N/A	N/A	N/A	
WINFIELD	N/A	N/A	N/A	N/A	N/A	
MILTON	N/A	N/A	N/A	N/A	N/A	
YORK	946,829,388	N/A	283,419,610	21,467,980	1,463,660	1,253,180,638
NAPERVILLE	N/A	N/A	N/A	N/A	N/A	
LISLE	N/A	N/A	N/A	N/A	N/A	
DOWNERS GROVE	N/A	N/A	N/A	N/A	N/A	
***TOTAL***	946,829,388		283,419,610	21,467,980	1,463,660	1,253,180,638

OVERLAPPING EQUALIZED BILLING VALUE:

COOK	N/A
DE KALB	N/A
KANE	N/A
KENDALL	N/A
MC HENRY	N/A
WILL	N/A

\*\*\*TOTAL OVERLAPPING VALUE\*\*\*

\*\*\*GRAND-TOTAL EQUALIZED BILLING VALUE\*\*\*

1,253,180,638

DISTRICT NUMBER: 32200000 DISTRICT NAME: GRADE SCHOOL DIST 45

\*\*\*\*NEW CONSTRUCTION\*\*\*\*

TOWNSHIP	RESIDENTIAL	FARMS	COMMERCIAL	INDUSTRIAL	RAILROAD	TOTAL
WAYNE	N/A	N/A	N/A	N/A	N/A	
BLOOMINGDALE	N/A	N/A	N/A	N/A	N/A	
ADDISON	N/A	N/A	N/A	N/A	N/A	
WINFIELD	N/A	N/A	N/A	N/A	N/A	
MILTON	N/A	N/A	N/A	N/A	N/A	
YORK	1,787,930	N/A	2,694,810	N/A	N/A	4,482,740
NAPERVILLE	N/A	N/A	N/A	N/A	N/A	
LISLE	N/A	N/A	N/A	N/A	N/A	
DOWNERS GROVE	N/A	N/A	N/A	N/A	N/A	
***TOTAL***	1,787,930		2,694,810			4,482,740

DU PAGE TIF INCREMENT NEW CONSTRUCTION VALUE:

DU PAGE PRIOR YEAR EXEMPT VALUE:

\*\*\*TOTAL DU PAGE NEW CONSTRUCTION\*\*\*

OVERLAPPING NEW CONSTRUCTION VALUE:

COOK N/A  
 DE KALB N/A  
 KANE N/A  
 KENDALL N/A  
 MC HENRY N/A  
 WILL N/A

\*\*\*TOTAL OVERLAPPING NEW CONSTRUCTION\*\*\*

\*\*\*GRAND-TOTAL NEW CONSTRUCTION\*\*\*

22,318,170

COMPILED BY JEAN KACZMAREK, COUNTY CLERK, ON MARCH 21, 2021  
2020 DU PAGE COUNTY VALUATION REPORT

PAGE 3

DISTRICT NUMBER: 32200000

DISTRICT NAME: GRADE SCHOOL DIST 45

\*\*\*ANNEXED VALUATION\*\*\*

\*\*\*DISCONNECTED VALUE\*\*\*

DU PAGE:	N/A	N/A
OVERLAP COUNTIES:		
COOK:	N/A	N/A
DEKALB:	N/A	N/A
KANE:	N/A	N/A
KENDALL:	N/A	N/A
MC HENRY:	N/A	N/A
WILL:	N/A	N/A

\*\*\*TOTAL OVERLAPPING VALUE\*\*\*

\*\*\*GRAND TOTAL\*\*\*

# Appendix

## # 4


DCC560

COMPILED BY JEAN KACZMAREK, COUNTY CLERK, ON MARCH 21, 2021

8320000 GOLFVIEW HILLS FIRE LIMITING RATE: .1233

FUND DESCRIPTION	CLERKS RATE	REDUCTION FACTOR	TAX CAP RATE	DISTRICT RATES RE-ALLOCATED
CORPORATE	.1266	97.3934	.1233	-----
OVERALL DIST TOTALS:	.1266		.1233	-----

SIGNATURE REQUIRED:



A handwritten signature in blue ink, appearing to read "James P. McCarty", is written over a horizontal dashed line.

AUTHORIZED DISTRICT SIGNATURE

3/24/21

DATE

DCC560

COMPILED BY JEAN KACZMAREK, COUNTY CLERK, ON MARCH 21, 2021

6880000 WHEATON PARK DIST

LIMITING RATE: .4670

FUND DESCRIPTION	CLERKS RATE	REDUCTION FACTOR	TAX CAP RATE	DISTRICT RATES RE-ALLOCATED
CORPORATE	.1887	98.9617	.1867	-----
IMRF	.0191	98.9617	.0189	-----
AUDIT	.0004	98.9617	.0004	-----
TORT JUDGMENTS/LIAB	.0223	98.9617	.0221	-----
SOCIAL SECURITY	.0145	98.9617	.0143	-----
RECREATION	.1866	98.9617	.1847	-----
AQUARIUM/MUSEUM	.0403	98.9617	.0399	-----
OVERALL DIST TOTALS:	.4719		.4670	-----

NO CHANGE

SIGNATURE REQUIRED: -----

Rita A. Trainor

Digitally signed by Rita A. Trainor  
DN: cn=Rita A. Trainor, o=WPD, ou=Finance,  
email=rtrainor@wheatonparks.org, c=US  
Date: 2021.03.23 07:58:50 -05'00'

AUTHORIZED DISTRICT SIGNATURE

3/23/2021

DATE



DCC560

COMPILED BY JEAN KACZMAREK, COUNTY CLERK, ON MARCH 21, 2021

8080000

BENSENVLE FIRE NO 2

LIMITING RATE: .8636

FUND DESCRIPTION	CLERKS RATE	REDUCTION FACTOR	TAX CAP RATE	DISTRICT RATES RE-ALLOCATED
CORPORATE	.4000	87.4975	.3500	.3450
IMRF	.0015	87.4975	.0013	.0013 n/c
FIREFIGHTERS PENSION	.1202	87.4975	.1052	.1202
AUDIT	.0009	87.4975	.0008	.0008 n/c
TORT JUDGMENTS/LIAB	.0401	87.4975	.0351	.0301
SOCIAL SECURITY	.0061	87.4975	.0053	.0053 n/c
EMERGENCY/RESCUE	.0121	87.4975	.0106	.0106 n/c
AMBULANCE	.4000	87.4975	.3500	.3450
MEDICARE	.0061	87.4975	.0053	.0053 n/c
OVERALL DIST TOTALS:	.9870		.8636	.8636



SIGNATURE REQUIRED: \_\_\_\_\_

AUTHORIZED DISTRICT SIGNATURE

SCOTT WALKER  
FIRE CHIEF

3-26-21

DATE

# Appendix

#5

DCC560

COMPILED BY JEAN KACZMAREK, COUNTY CLERK, ON MARCH 21, 2021

39000000

GRADE SCHL DIST 181


LIMITING RATE: 2.3434

FUND DESCRIPTION	CLERKS RATE	REDUCTION FACTOR	TAX CAP RATE	DISTRICT RATES RE-ALLOCATED
EDUCATION	1.9503	98.4250	1.9197	1.9279
OPERATION/MAINT	.3212	98.4250	.3161	0.3212
IMRF	.0299	98.4250	.0294	0.0223
TRANSPORTATION	.0496	98.4250	.0488	0.0496
SOCIAL SECURITY	.0299	98.4250	.0294	0.0223
OVERALL DIST TOTALS:	2.3809		2.3434	2.3434

SIGNATURE REQUIRED: \_\_\_\_\_

AUTHORIZED DISTRICT SIGNATURE

DATE



3/24/21

DCC560


COMPILED BY JEAN KACZMAREK, COUNTY CLERK, ON MARCH 21, 2021

39000000 GRADE SCHL DIST 181

LIMITING RATE: 2.3434

FUND DESCRIPTION	CLERKS RATE	REDUCTION FACTOR	TAX CAP RATE	DISTRICT RATES RE-ALLOCATED
EDUCATION	1.9503	98.4250	1.9197	1.9280
OPERATION/MAINT	.3212	98.4250	.3161	0.3212
IMRF	.0299	98.4250	.0294	0.0223
TRANSPORTATION	.0496	98.4250	.0488	0.0496
SOCIAL SECURITY	.0299	98.4250	.0294	0.0223
OVERALL DIST TOTALS:	2.3809		2.3434	2.3434

SIGNATURE REQUIRED: \_\_\_\_\_



\_\_\_\_\_

AUTHORIZED DISTRICT SIGNATURE

3/24/21

\_\_\_\_\_

DATE



Margaret Ida <mida@hinsdale86.org>

---

## Fwd: 2020 TENTATIVE TAX WORKSHEET - HIGH SCHOOL DIST 86

1 message

---

**Joshua Stephenson** <jstephen@hinsdale86.org>  
To: "Ida,Margaret" <mida@hinsdale86.org>

Thu, Aug 5, 2021 at 8:55 AM

----- Forwarded message -----

From: **DuPage County Clerk Revenue** <Clerk.Revenue@dupageco.org>  
Date: Tue, Mar 23, 2021 at 7:06 AM  
Subject: 2020 TENTATIVE TAX WORKSHEET - HIGH SCHOOL DIST 86  
To: Joshua Stephenson <jstephen@hinsdale86.org>  
Cc: Gillono,Mark <mgillono@hinsdale86.org>


Attached is the 2020 TENTATIVE TAX WORKSHEET for your district.

Please review the information and return the re-allocation form to [Clerk.Revenue@DuPageCo.org](mailto:Clerk.Revenue@DuPageCo.org)

or fax to 630-407-5502 by **Wednesday March 31, 2021.**

---

### 2 attachments

 **2079\_001.pdf**  
379K

 **Tentative Overlap Letter 3-23-2021.pdf**  
114K

40050000  
HIGH SCHOOL DIST 86

RES: 5,114,459,805  
FARM: 119,390 RR: 2,568,809  
COMM: 590,190,059  
IND: 132,268,460  
T-RE: 5,837,037,714 GTOT: 5,839,606,523

TOWNSHIPS: YORK	1,063,747,830	1,063,747,830
DOWNERS GROVE	4,775,858,693	4,780,493,372
DUPAGE COUNTY	5,839,606,523 CUR	5,844,241,202
COOK	284,176,000	284,176,000
2020 TIF VALUATION	6,123,782,523 CUR	6,128,417,202

TAX BURDEN: 94.1800      LIMITING RATE: 1.4333      RATE REDUCTION: 98.9507

LEVY	AMOUNT		RATE		TAXES EXTENDED	TAX LIMITATION ACT		DISTRICT ADJUSTMENT	
	AMOUNT	PLUS	LIMIT	EXTD	AMOUNT	RATE	EXTENSION	RATE	EXTENSION
EDUCATION	71,306,432.00	72,019,496.32		1.1761	72,021,806.25	1.1638	71,268,581.00		
*BOND & INTEREST	9,932,577.92	10,031,903.70		.1639	10,036,879.56	.1639	10,036,879.56		
*BOND & INT - LIMITED	2,231,738.50	2,254,055.89		.0369	2,259,675.75	.0369	2,259,675.75		
OPERATION/MAINT	7,901,854.00	7,980,872.54	.5500	.1304	7,985,412.41	.1290	7,899,679.45		
IMRF	856,901.00	865,470.01		.0142	869,577.12	.0141	863,453.34		
TRANSPORTATION	2,784,929.00	2,812,778.29		.0460	2,816,939.96	.0455	2,786,321.05		
WORKING CASH	24,483.00	24,727.83	.0500	.0005	30,618.91	.0005	30,618.91		
SPECIAL EDUCATION	2,191,219.00	2,213,131.19	.4000	.0362	2,216,809.27	.0358	2,192,314.14		
TORT JUDGMENTS/LIAB	654,917.00	661,466.17		.0109	667,492.30	.0108	661,368.51		
SOCIAL SECURITY	2,068,805.00	2,089,493.05		.0342	2,094,333.62	.0338	2,069,838.49		
TOTAL CAP FUNDS	87,789,540.00	88,667,435.40		1.4485	88,702,989.84	1.4333	87,772,174.89		
*TOTAL NON CAP FUNDS	12,164,316.42	12,285,959.59		.2008	12,296,555.31	.2008	12,296,555.31		
GRAND TOTAL	99,953,856.42	100,953,394.99		1.6493	100,999,545.15	1.6341	100,068,730.20		

40050000  
HIGH SCHOOL DIST 86

TOWNSHIPS: YORK	1,063,747,830		1,063,747,830
DOWNERS GROVE	4,775,858,693		4,780,493,372
DUPAGE COUNTY	5,839,606,523	CUR	5,844,241,202
COOK	284,176,000		284,176,000
2020 TIF VALUATION	6,123,782,523	CUR:	6,128,417,202

RES:	5,114,459,805		
FARM:	119,390	RR:	2,568,809
COMM:	590,190,059		
IND:	132,268,460		
T-RE:	5,837,037,714	GTOT:	5,839,606,523

TAX BURDEN: 94.1800

LEVY	TAXES EXTENDED AMOUNT	DU PAGE EXTENSION	PRIOR YEARS ADJUSTMENT	DU PAGE ADJUSTED AMOUNT	RATE EXTD	TAXES EXTENDED AMOUNT
EDUCATION	71,268,581.00	67,120,749.59	5,653.32-	67,115,096.00	1.1494	67,120,437.38
*BOND & INTEREST	10,036,879.56	9,452,733.17		9,452,733.00	.1619	9,454,322.96
*BOND & INT - LIMITED	2,259,675.75	2,128,162.62		2,128,162.00	.0365	2,131,456.38
OPERATION/MAINT	7,899,679.45	7,439,918.11	11,306.65-	7,428,611.00	.1273	7,433,819.10
IMRF	863,453.34	813,200.36		813,200.00	.0140	817,544.91
TRANSPORTATION	2,786,321.05	2,624,157.16		2,624,157.00	.0450	2,627,822.94
WORKING CASH	30,618.91	28,836.89		28,836.00	.0005	29,198.03
SPECIAL EDUCATION	2,192,314.14	2,064,721.46	5,653.32	2,070,374.00	.0355	2,073,060.32
TORT JUDGMENTS/LIAB	661,368.51	622,876.86		622,876.00	.0107	624,837.90
SOCIAL SECURITY	2,069,838.49	1,949,373.89		1,949,373.00	.0334	1,950,428.58
TOTAL CAP FUNDS	87,772,174.89	82,663,834.32	11,306.65-	82,652,523.00	1.4158	82,677,149.16
*TOTAL NON CAP FUNDS	12,296,555.31	11,580,895.79		11,580,895.00	.1984	11,585,779.34
GRAND TOTAL	100,068,730.20	94,244,730.11	11,306.65-	94,233,418.00	1.6142	94,262,928.50

## 2020 Bond / Interest Worksheet

40050000  
HIGH SCHOOL DISTRICT NO. 86

DATE	BOND DESCRIPTION	LEVY AMOUNT	ABATED	ABATEMENT	FINAL LEVY AMOUNT
7-15-19	DD GENERAL OBLIGATION 2019	3,549,400.00			3,549,400.00
12-10-19	EE GENERAL OBLIGATION 2019A	1,146,500.00			1,146,500.00
11-2-20	FF GENERAL OBLIGATION 2020	5,236,677.92			5,236,677.92

TOTAL BONDS 9,932,577.92

### LIMITED BONDS

DATE	BOND DESCRIPTION	LEVY AMOUNT	ABATED	ABATEMENT	FINAL LEVY AMOUNT
2-16-12	Z LIMITED 2012	15,750.00			15,750.00
12-15-15	AA LIMITED 2015A	407,397.00			407,397.00
12-15-15	BB LIMITED 2015B	67,769.50			67,769.50
7-20-16	CC LIMITED REFUNDING 2016	1,740,822.00			1,740,822.00

TOTAL LIMITED BONDS 2,231,738.50



UNDER THE TAX LIMITATION ACT, THE LIMITING RATE FOR YOUR DISTRICT IS CALCULATED USING THE FOLLOWNG FORMULA:

PRIOR YEAR'S EXTENSION PLUS 1.0230%  
(FINAL BASE AGGREGATE EXTENSION)

DIVIDED BY

CURRENT ASSESSED VALUATION MINUS NEW CONSTRUCTION  
AND MINUS ANY NEWLY ANNEXED PROPERTY  
(ADJUSTED 2020 CURRENT EQUALIZED VALUE)

DISTRICT NAME: HIGH SCHOOL DIST 86

FINAL BASE AGGREGATE EXTENSION (NUMERATOR) = 87,192,913.32

(DIVIDED BY)

ADJUSTED 2020 CURRENT EQUALIZED VALUE (DENOMINATOR) = 6,083,401,209

2020 LIMITING RATE = 1.4333

\*\*\*\*\*

RATE REDUCTION FACTOR

IF THE CLERK'S EXTENDED RATE, BASED ON YOUR LEVY, IS GREATER THAN THE LIMITING RATE, A REDUCTION MUST BE MADE USING A RATE REDUCTION FACTOR CALCULATED AS FOLLOWS:

2020 LIMITING RATE = 1.4333

(DIVIDED BY)

2020 CLERK'S RATE = 1.4485

RATE REDUCTION FACTOR = 98.9507

PAGE 1

COMPILED BY JEAN KACZMAREK, COUNTY CLERK, ON MARCH 21, 2021  
2020 DU PAGE COUNTY VALUATION REPORT

DISTRICT NUMBER: 40050000

DISTRICT NAME: HIGH SCHOOL DIST 86

\*\*\*\*EQUALIZED BILLING VALUE\*\*\*\*

TOWNSHIP	RESIDENTIAL	FARMS	COMMERCIAL	INDUSTRIAL	RAILROAD	TOTAL
WAYNE	N/A	N/A	N/A	N/A	N/A	
BLOOMINGDALE	N/A	N/A	N/A	N/A	N/A	
ADDISON	N/A	N/A	N/A	N/A	N/A	
WINFIELD	N/A	N/A	N/A	N/A	N/A	
MILTON	N/A	N/A	N/A	N/A	N/A	
YORK	851,443,643	1,150	212,290,260	N/A	12,777	1,063,747,830
NAPERVILLE	N/A	N/A	N/A	N/A	N/A	
LISLE	N/A	N/A	N/A	N/A	N/A	
DOWNERS GROVE	4,263,016,162	118,240	377,899,799	132,268,460	2,556,032	4,775,858,693
***TOTAL***	5,114,459,805	119,390	590,190,059	132,268,460	2,568,809	5,839,606,523

OVERLAPPING EQUALIZED BILLING VALUE:

COOK	284,176,000
DE KALB	N/A
KANE	N/A
KENDALL	N/A
MC HENRY	N/A
WILL	N/A

\*\*\*TOTAL OVERLAPPING VALUE\*\*\*

284,176,000

\*\*\*GRAND-TOTAL EQUALIZED BILLING VALUE\*\*\*

6,123,782,523

DISTRICT NUMBER: 40050000

DISTRICT NAME: HIGH SCHOOL DIST 86

\*\*\*\*NEW CONSTRUCTION\*\*\*\*

TOWNSHIP	RESIDENTIAL	FARMS	COMMERCIAL	INDUSTRIAL	RAILROAD	TOTAL
WAYNE	N/A	N/A	N/A	N/A	N/A	
BLOOMINGDALE	N/A	N/A	N/A	N/A	N/A	
ADDISON	N/A	N/A	N/A	N/A	N/A	
WINFIELD	N/A	N/A	N/A	N/A	N/A	
MILTON	N/A	N/A	N/A	N/A	N/A	
YORK	2,476,390	N/A	N/A	N/A	N/A	2,476,390
NAPERVILLE	N/A	N/A	N/A	N/A	N/A	
LISLE	N/A	N/A	N/A	N/A	N/A	
DOWNERS GROVE	30,677,780	N/A	3,016,010	2,755,760	N/A	36,449,550
***TOTAL***	33,154,170		3,016,010	2,755,760		38,925,940

DU PAGE TIF INCREMENT NEW CONSTRUCTION VALUE: N/A

DU PAGE PRIOR YEAR EXEMPT VALUE: 93,680

\*\*\*TOTAL DU PAGE NEW CONSTRUCTION\*\*\* 39,019,620

OVERLAPPING NEW CONSTRUCTION VALUE:

COOK	1,361,694
DE KALB	N/A
KANE	N/A
KENDALL	N/A
MC HENRY	N/A
WILL	N/A

\*\*\*TOTAL OVERLAPPING NEW CONSTRUCTION\*\*\* 1,361,694

\*\*\*GRAND-TOTAL NEW CONSTRUCTION\*\*\* 40,381,314

PAGE 3

COMPILED BY JEAN KACZMAREK, COUNTY CLERK, ON MARCH 21, 2021  
2020 DU PAGE COUNTY VALUATION REPORT

DISTRICT NUMBER: 40050000

DISTRICT NAME: HIGH SCHOOL DIST 86

\*\*\*ANNEXED VALUATION\*\*\*

\*\*\*DISCONNECTED VALUE\*\*\*

DU PAGE:	N/A	N/A
OVERLAP COUNTIES:		
COOK:	N/A	N/A
DEKALB:	N/A	N/A
KANE:	N/A	N/A
KENDALL:	N/A	N/A
MC HENRY:	N/A	N/A
WILL:	N/A	N/A

\*\*\*TOTAL OVERLAPPING VALUE\*\*\*

\*\*\*GRAND TOTAL\*\*\*

DCC560

COMPILED BY JEAN KACZMAREK, COUNTY CLERK, ON MARCH 21, 2021

40050000

HIGH SCHOOL DIST 86

LIMITING RATE: 1.4333

FUND DESCRIPTION	CLERKS RATE	REDUCTION FACTOR	TAX CAP RATE	DISTRICT RATES RE-ALLOCATED
EDUCATION	1.1761	98.9507	1.1638	-----
OPERATION/MAINT	.1304	98.9507	.1290	-----
IMRF	.0142	98.9507	.0141	-----
TRANSPORTATION	.0460	98.9507	.0455	-----
WORKING CASH	.0005	98.9507	.0005	-----
SPECIAL EDUCATION	.0362	98.9507	.0358	-----
TORT JUDGMENTS/LIAB	.0109	98.9507	.0108	-----
SOCIAL SECURITY	.0342	98.9507	.0338	-----
OVERALL DIST TOTALS:	1.4485		1.4333	-----

SIGNATURE REQUIRED: -----  
AUTHORIZED DISTRICT SIGNATURE

-----  
DATE



**DUPAGE  
COUNTY**

# DUPAGE COUNTY CLERK

Jean Kaczmarek  
DuPage County Clerk

March 23, 2021

Dear District Official,

Enclosed are copies of the following reports regarding the 2020 tax year for your District:

1. Our worksheet depicting the 2020 Tentative Tax Rates and Tax Extensions. The DuPage total assessed valuation shown reflects the removal of all exemptions and the application of a Tentative State Multiplier of 1.0000. Due to time constraints, the other counties values may be estimated.
2. Your 2020 equalized billing value, new construction, annexed and disconnected values by property class. These values were used to calculate the Limiting Rate.
3. Limiting Rate formula sheet.
4. Rate Re-Allocation Form, if applicable to your district.

In reviewing your worksheet, if the **Total Extended Rate** for the funds subject to the Tax Cap is **lower** than the **Limiting Rate** shown, then your district is not in violation of the "Tax Cap Act" and our calculations end. If the **Total Extended Rate** is **higher** than the **Limiting Rate** shown, then, by law, a reduction was made by applying a Rate Reduction Factor to all the individual fund rates, resulting in a new **TOTAL RATE EQUAL TO THE LIMITING RATE** and its accompanying tax extension.

If you wish the reduction to be made other than by reducing all funds proportionately, as I did, complete the enclosed **Rate Re-Allocation Form**, making sure that no individual rate exceeds that shown in the Clerk's rate column and that the **total rate** does not exceed the **limiting rate**. **RATES CANNOT EXCEED FOUR DECIMAL PLACES (i.e. 0.0000)**. If you decide not to re-allocate your rates, please write **no change** on the form. Sign, date the form and return by March 31 to [CLERK.REVENUE@DUPAGECO.ORG](mailto:CLERK.REVENUE@DUPAGECO.ORG).

In order to assure timely tax bills, all Abatements, Rate Re-Allocations or any discrepancies you may find must be forwarded to this office by Wednesday, March 31, 2021. **ALL DOCUMENTS MUST BE EMAILED BY THE WEDNESDAY, MARCH 31 DEADLINE TO CLERK.REVENUE@DUPAGECO.ORG**. No additional time can be given to districts that are unable to have a board meeting within this time frame. Someone at the district must make the necessary decisions by the date specified.

Your prompt consideration is necessary to ensure that the tax cycle remains on schedule. If you have any questions, please call 630-407-5540.

Very truly yours,

Jean Kaczmarek  
DuPage County Clerk



Margaret Ida <mida@hinsdale86.org>

---

## Fwd: District 86 - Signed Tax Worksheet

1 message

---

**Joshua Stephenson** <jstephen@hinsdale86.org>  
To: "Ida,Margaret" <mida@hinsdale86.org>

Thu, Aug 5, 2021 at 8:55 AM

----- Forwarded message -----

From: **Joshua Stephenson** <jstephen@hinsdale86.org>  
Date: Tue, Mar 23, 2021 at 1:33 PM  
Subject: District 86 - Signed Tax Worksheet  
To: <Clerk.Revenue@dupageco.org>  
Cc: Gillono,Mark <mgillono@hinsdale86.org>, Ida,Margaret <mida@hinsdale86.org>

Please find attached the signed tax worksheet for Hinsdale District 86. If you have any questions please let me know.

Thank you,

Josh Stephenson

Chief Financial Officer

Hinsdale Township High School District 86

[5500 S. Grant Street](#)

[Hinsdale, Illinois 60521](#)

630.570.8087

---

 **District 86 Final Levy 3.23.2021 - signed.pdf**  
450K

40050000  
HIGH SCHOOL DIST 86

RES: 5,114,459,805  
FARM: 119,390 RR: 2,568,809  
COMM: 590,190,059  
IND: 132,268,460  
T-RE: 5,837,037,714 GTOT: 5,839,606,523

TOWNSHIPS: YORK	1,063,747,830	1,063,747,830
DOWNERS GROVE	4,775,858,693	4,780,493,372
DUPAGE COUNTY	5,839,606,523 CUR	5,844,241,202
COOK	284,176,000	284,176,000
2020 TIF VALUATION	6,123,782,523 CUR	6,128,417,202

TAX BURDEN: 94.1800      LIMITING RATE: 1.4333      RATE REDUCTION: 98.9507

LEVY	AMOUNT		RATE		TAXES EXTENDED	TAX LIMITATION ACT		DISTRICT ADJUSTMENT	
	AMOUNT	PLUS	LIMIT	EXTD	AMOUNT	RATE	EXTENSION	RATE	EXTENSION
EDUCATION	71,306,432.00	72,019,496.32		1.1761	72,021,806.25	1.1638	71,268,581.00		
*BOND & INTEREST	9,932,577.92	10,031,903.70		.1639	10,036,879.56	.1639	10,036,879.56		
*BOND & INT - LIMITED	2,231,738.50	2,254,055.89		.0369	2,259,675.75	.0369	2,259,675.75		
OPERATION/MAINT	7,901,854.00	7,980,872.54	.5500	.1304	7,985,412.41	.1290	7,899,679.45		
IMRF	856,901.00	865,470.01		.0142	869,577.12	.0141	863,453.34		
TRANSPORTATION	2,784,929.00	2,812,778.29		.0460	2,816,939.96	.0455	2,786,321.05		
WORKING CASH	24,483.00	24,727.83	.0500	.0005	30,618.91	.0005	30,618.91		
SPECIAL EDUCATION	2,191,219.00	2,213,131.19	.4000	.0362	2,216,809.27	.0358	2,192,314.14		
TORT JUDGMENTS/LIAB	654,917.00	661,466.17		.0109	667,492.30	.0108	661,368.51		
SOCIAL SECURITY	2,068,805.00	2,089,493.05		.0342	2,094,333.62	.0338	2,069,838.49		
TOTAL CAP FUNDS	87,789,540.00	88,667,435.40		1.4485	88,702,989.84	1.4333	87,772,174.89		
*TOTAL NON CAP FUNDS	12,164,316.42	12,285,959.59		.2008	12,296,555.31	.2008	12,296,555.31		
GRAND TOTAL	99,953,856.42	100,953,394.99		1.6493	100,999,545.15	1.6341	100,068,730.20		



40050000  
HIGH SCHOOL DIST 86

TOWNSHIPS: YORK	1,063,747,830		1,063,747,830
DOWNERS GROVE	4,775,858,693		4,780,493,372
DUPAGE COUNTY	5,839,606,523	CUR	5,844,241,202
COOK	284,176,000		284,176,000
2020 TIF VALUATION	6,123,782,523	CUR:	6,128,417,202

RES:	5,114,459,805		
FARM:	119,390	RR:	2,568,809
COMM:	590,190,059		
IND:	132,268,460		
T-RE:	5,837,037,714	GTOT:	5,839,606,523

TAX BURDEN: 94.1800

LEVY	TAXES EXTENDED AMOUNT	DU PAGE EXTENSION	PRIOR YEARS ADJUSTMENT	DU PAGE ADJUSTED AMOUNT	RATE EXTD	TAXES EXTENDED AMOUNT
EDUCATION	71,268,581.00	67,120,749.59	5,653.32-	67,115,096.00	1.1494	67,120,437.38
*BOND & INTEREST	10,036,879.56	9,452,733.17		9,452,733.00	.1619	9,454,322.96
*BOND & INT - LIMITED	2,259,675.75	2,128,162.62		2,128,162.00	.0365	2,131,456.38
OPERATION/MAINT	7,899,679.45	7,439,918.11	11,306.65-	7,428,611.00	.1273	7,433,819.10
IMRF	863,453.34	813,200.36		813,200.00	.0140	817,544.91
TRANSPORTATION	2,786,321.05	2,624,157.16		2,624,157.00	.0450	2,627,822.94
WORKING CASH	30,618.91	28,836.89		28,836.00	.0005	29,198.03
SPECIAL EDUCATION	2,192,314.14	2,064,721.46	5,653.32	2,070,374.00	.0355	2,073,060.32
TORT JUDGMENTS/LIAB	661,368.51	622,876.86		622,876.00	.0107	624,837.90
SOCIAL SECURITY	2,069,838.49	1,949,373.89		1,949,373.00	.0334	1,950,428.58
TOTAL CAP FUNDS	87,772,174.89	82,663,834.32	11,306.65-	82,652,523.00	1.4158	82,677,149.16
*TOTAL NON CAP FUNDS	12,296,555.31	11,580,895.79		11,580,895.00	.1984	11,585,779.34
GRAND TOTAL	100,068,730.20	94,244,730.11	11,306.65-	94,233,418.00	1.6142	94,262,928.50

## 2020 Bond / Interest Worksheet

40050000  
HIGH SCHOOL DISTRICT NO. 86

DATE	BOND DESCRIPTION	LEVY AMOUNT	ABATED	ABATEMENT	FINAL LEVY AMOUNT
7-15-19	DD GENERAL OBLIGATION 2019	3,549,400.00			3,549,400.00
12-10-19	EE GENERAL OBLIGATION 2019A	1,146,500.00			1,146,500.00
11-2-20	FF GENERAL OBLIGATION 2020	5,236,677.92			5,236,677.92

TOTAL BONDS 9,932,577.92

### LIMITED BONDS

DATE	BOND DESCRIPTION	LEVY AMOUNT	ABATED	ABATEMENT	FINAL LEVY AMOUNT
2-16-12	Z LIMITED 2012	15,750.00			15,750.00
12-15-15	AA LIMITED 2015A	407,397.00			407,397.00
12-15-15	BB LIMITED 2015B	67,769.50			67,769.50
7-20-16	CC LIMITED REFUNDING 2016	1,740,822.00			1,740,822.00

TOTAL LIMITED BONDS 2,231,738.50

UNDER THE TAX LIMITATION ACT, THE LIMITING RATE FOR YOUR DISTRICT IS CALCULATED USING THE FOLLOWNG FORMULA:

PRIOR YEAR'S EXTENSION PLUS 1.0230%  
(FINAL BASE AGGREGATE EXTENSION)

DIVIDED BY

CURRENT ASSESSED VALUATION MINUS NEW CONSTRUCTION  
AND MINUS ANY NEWLY ANNEXED PROPERTY  
(ADJUSTED 2020 CURRENT EQUALIZED VALUE)

DISTRICT NAME: HIGH SCHOOL DIST 86

FINAL BASE AGGREGATE EXTENSION (NUMERATOR) = 87,192,913.32

(DIVIDED BY)

ADJUSTED 2020 CURRENT EQUALIZED VALUE (DENOMINATOR) = 6,083,401,209

2020 LIMITING RATE = 1.4333

\*\*\*\*\*

RATE REDUCTION FACTOR

IF THE CLERK'S EXTENDED RATE, BASED ON YOUR LEVY, IS GREATER THAN THE LIMITING RATE, A REDUCTION MUST BE MADE USING A RATE REDUCTION FACTOR CALCULATED AS FOLLOWS:

2020 LIMITING RATE = 1.4333

(DIVIDED BY)

2020 CLERK'S RATE = 1.4485

RATE REDUCTION FACTOR = 98.9507

DISTRICT NUMBER: 40050000

DISTRICT NAME: HIGH SCHOOL DIST 86

\*\*\*\*EQUALIZED BILLING VALUE\*\*\*\*

TOWNSHIP	RESIDENTIAL	FARMS	COMMERCIAL	INDUSTRIAL	RAILROAD	TOTAL
WAYNE	N/A	N/A	N/A	N/A	N/A	
BLOOMINGDALE	N/A	N/A	N/A	N/A	N/A	
ADDISON	N/A	N/A	N/A	N/A	N/A	
WINFIELD	N/A	N/A	N/A	N/A	N/A	
MILTON	N/A	N/A	N/A	N/A	N/A	
YORK	851,443,643	1,150	212,290,260	N/A	12,777	1,063,747,830
NAPERVILLE	N/A	N/A	N/A	N/A	N/A	
LISLE	N/A	N/A	N/A	N/A	N/A	
DOWNERS GROVE	4,263,016,162	118,240	377,899,799	132,268,460	2,556,032	4,775,858,693
***TOTAL***	5,114,459,805	119,390	590,190,059	132,268,460	2,568,809	5,839,606,523

OVERLAPPING EQUALIZED BILLING VALUE:

COOK	284,176,000
DE KALB	N/A
KANE	N/A
KENDALL	N/A
MC HENRY	N/A
WILL	N/A

\*\*\*TOTAL OVERLAPPING VALUE\*\*\*

284,176,000

\*\*\*GRAND-TOTAL EQUALIZED BILLING VALUE\*\*\*

6,123,782,523

DISTRICT NUMBER: 40050000

DISTRICT NAME: HIGH SCHOOL DIST 86

\*\*\*\*NEW CONSTRUCTION\*\*\*\*

TOWNSHIP	RESIDENTIAL	FARMS	COMMERCIAL	INDUSTRIAL	RAILROAD	TOTAL
WAYNE	N/A	N/A	N/A	N/A	N/A	
BLOOMINGDALE	N/A	N/A	N/A	N/A	N/A	
ADDISON	N/A	N/A	N/A	N/A	N/A	
WINFIELD	N/A	N/A	N/A	N/A	N/A	
MILTON	N/A	N/A	N/A	N/A	N/A	
YORK	2,476,390	N/A	N/A	N/A	N/A	2,476,390
NAPERVILLE	N/A	N/A	N/A	N/A	N/A	
LISLE	N/A	N/A	N/A	N/A	N/A	
DOWNERS GROVE	30,677,780	N/A	3,016,010	2,755,760	N/A	36,449,550
***TOTAL***	33,154,170		3,016,010	2,755,760		38,925,940

DU PAGE TIF INCREMENT NEW CONSTRUCTION VALUE: N/A

DU PAGE PRIOR YEAR EXEMPT VALUE: 93,680

\*\*\*TOTAL DU PAGE NEW CONSTRUCTION\*\*\* 39,019,620

OVERLAPPING NEW CONSTRUCTION VALUE:

COOK	1,361,694
DE KALB	N/A
KANE	N/A
KENDALL	N/A
MC HENRY	N/A
WILL	N/A

\*\*\*TOTAL OVERLAPPING NEW CONSTRUCTION\*\*\* 1,361,694

\*\*\*GRAND-TOTAL NEW CONSTRUCTION\*\*\* 40,381,314

PAGE 3

COMPILED BY JEAN KACZMAREK, COUNTY CLERK, ON MARCH 21, 2021  
2020 DU PAGE COUNTY VALUATION REPORT

DISTRICT NUMBER: 40050000

DISTRICT NAME: HIGH SCHOOL DIST 86

\*\*\*ANNEXED VALUATION\*\*\*

\*\*\*DISCONNECTED VALUE\*\*\*

DU PAGE:	N/A	N/A
OVERLAP COUNTIES:		
COOK:	N/A	N/A
DEKALB:	N/A	N/A
KANE:	N/A	N/A
KENDALL:	N/A	N/A
MC HENRY:	N/A	N/A
WILL:	N/A	N/A

\*\*\*TOTAL OVERLAPPING VALUE\*\*\*

\*\*\*GRAND TOTAL\*\*\*

DCC560

COMPILED BY JEAN KACZMAREK, COUNTY CLERK, ON MARCH 21, 2021

40050000

HIGH SCHOOL DIST 86

LIMITING RATE: 1.4333

FUND DESCRIPTION	CLERKS RATE	REDUCTION FACTOR	TAX CAP RATE	DISTRICT RATES RE-ALLOCATED
EDUCATION	1.1761	98.9507	1.1638	-----
OPERATION/MAINT	.1304	98.9507	.1290	-----
IMRF	.0142	98.9507	.0141	-----
TRANSPORTATION	.0460	98.9507	.0455	-----
WORKING CASH	.0005	98.9507	.0005	-----
SPECIAL EDUCATION	.0362	98.9507	.0358	-----
TORT JUDGMENTS/LIAB	.0109	98.9507	.0108	-----
SOCIAL SECURITY	.0342	98.9507	.0338	-----
OVERALL DIST TOTALS:	1.4485		1.4333	-----

No Change

SIGNATURE REQUIRED: -----

AUTHORIZED DISTRICT SIGNATURE

3/23/2021

DATE

DCC560

COMPILED BY JEAN KACZMAREK, COUNTY CLERK, ON MARCH 19, 2020

40050000 HIGH SCHOOL DIST 86

LIMITING RATE: 1.4343

FUND DESCRIPTION	CLERKS RATE	REDUCTION FACTOR	TAX CAP RATE	DISTRICT RATES RE-ALLOCATED
EDUCATION	1.1780	98.8968	1.1650	-----
OPERATION/MAINT	.1305	98.8968	.1291	-----
IMRF	.0142	98.8968	.0140	-----
TRANSPORTATION	.0460	98.8968	.0455	-----
WORKING CASH	.0004	98.8968	.0004	-----
SPECIAL EDUCATION	.0362	98.8968	.0358	-----
TORT JUDGMENTS/LIAB	.0108	98.8968	.0107	-----
SOCIAL SECURITY	.0342	98.8968	.0338	-----
OVERALL DIST TOTALS:	1.4503		1.4343	-----

SIGNATURE REQUIRED: \_\_\_\_\_  
AUTHORIZED DISTRICT SIGNATURE

\_\_\_\_\_  
DATE



DCC560

COMPILED BY PAUL HINDS, COUNTY CLERK, ON MARCH 15, 2018

40050000

HIGH SCHOOL DIST 86

LIMITING RATE: 1.4300

FUND DESCRIPTION	CLERKS RATE	REDUCTION FACTOR	TAX CAP RATE	DISTRICT RATES RE-ALLOCATED
EDUCATION	1.1750	98.9004	1.1621	-----
OPERATION/MAINT	.1300	98.9004	.1286	-----
IMRF	.0150	98.9004	.0148	-----
TRANSPORTATION	.0509	98.9004	.0503	-----
WORKING CASH	.0004	98.9004	.0004	-----
SPECIAL EDUCATION	.0361	98.9004	.0357	-----
TORT JUDGMENTS/LIAB	.0110	98.9004	.0109	-----
SOCIAL SECURITY	.0275	98.9004	.0272	-----
OVERALL DIST TOTALS:	1.4459		1.4300	-----

SIGNATURE REQUIRED: \_\_\_\_\_  
AUTHORIZED DISTRICT SIGNATURE

\_\_\_\_\_  
DATE

LC560

COMPILED BY PAUL HINDS, COUNTY CLERK, ON MARCH 16, 2017

40050000 HIGH SCHOOL DIST 86

LIMITING RATE: 1.4682

FUND DESCRIPTION	CLERKS RATE	REDUCTION FACTOR	TAX CAP RATE	DISTRICT RATES RE-ALLOCATED
EDUCATION	1.2133	99.1090	1.2025	-----
OPERATION/MAINT	.1240	99.1090	.1229	-----
IMRF	.0170	99.1090	.0168	-----
TRANSPORTATION	.0411	99.1090	.0407	-----
WORKING CASH	.0077	99.1090	.0076	-----
SPECIAL EDUCATION	.0369	99.1090	.0366	-----
TORT JUDGMENTS/LIAB	.0140	99.1090	.0139	-----
SOCIAL SECURITY	.0274	99.1090	.0272	-----
OVERALL DIST TOTALS:	1.4814		1.4682	-----

*No change*

SIGNATURE REQUIRED: --

AUTHORIZED DISTRICT SIGNATURE

*3/21/17*

DATE

DCC560

COMPILED BY PAUL HINDS, COUNTY CLERK, ON MARCH 22, 2016


40050000

HIGH SCHOOL DIST 86

LIMITING RATE: 1.5374

FUND DESCRIPTION	CLERKS RATE	REDUCTION FACTOR	TAX CAP RATE	DISTRICT RATES RE-ALLOCATED
EDUCATION	1.2314	99.0721	1.2200	-----
OPERATION/MAINT	.1704	99.0721	.1688	<del>1.1681</del>
IMRF	.0257	99.0721	.0255	-----
TRANSPORTATION	.0426	99.0721	.0422	.0426
SPECIAL EDUCATION	.0387	99.0721	.0383	-----
TORT JUDGMENTS/LIAB	.0146	99.0721	.0145	-----
SOCIAL SECURITY	.0284	99.0721	.0281	.0284
OVERALL DIST TOTALS:	1.5518		1.5374	-----

SIGNATURE REQUIRED: -----



AUTHORIZED DISTRICT SIGNATURE

*2/22/16*

DATE

DCC560

COMPILED BY PAUL HINDS, COUNTY CLERK, ON MARCH 23, 2015

40050000 HIGH SCHOOL DIST 86

LIMITING RATE: 1.5856

FUND DESCRIPTION	CLERKS RATE	REDUCTION FACTOR	TAX CAP RATE	DISTRICT RATES RE-ALLOCATED
EDUCATION	1.2416	99.6857	1.2377	-----
OPERATION/MAINT	.2108	99.6857	.2101	-----
IMRF	.0191	99.6857	.0190	-----
TRANSPORTATION	.0386	99.6857	.0385	-----
SPECIAL EDUCATION	.0396	99.6857	.0395	-----
TORT JUDGMENTS/LIAB	.0149	99.6857	.0149	-----
SOCIAL SECURITY	.0260	99.6857	.0259	-----
OVERALL DIST TOTALS:	1.5906		1.5856	-----

*Rates above county given \$500k reduction  
 in Bond Interest to get to  
 final levy of \$76,594,395.14*

SIGNATURE REQUIRED

[Redacted Signature]

AUTHORIZED DISTRICT SIGNATURE

*3/23/15*

DATE

40050000 HIGH SCHOOL DIST 86 LIMITING RATE: 1.1666

FUND DESCRIPTION	CLERKS RATE	REDUCTION FACTOR	TAX CAP RATE	DISTRICT RATES RE-ALLOCATED
EDUCATION	.9279	98.5471	.9144	-----
OPERATION/MAINT	.1574	98.5471	.1551	-----
IMRF	.0167	98.5471	.0165	-----
TRANSPORTATION	.0344	98.5471	.0339	-----
SPECIAL EDUCATION	.0230	98.5471	.0227	-----
TORT JUDGMENTS/LIAB	.0105	98.5471	.0103	-----
SOCIAL SECURITY	.0139	98.5471	.0137	-----
OVERALL DIST TOTALS:	1.1838		1.1666	-----

*No CHANGE*

SIGNATURE REQUIRED:  AUTHORIZED DISTRICT SIGNATURE

*3/25/11*  
DATE


40050000 HIGH SCHOOL DIST 86

LIMITING RATE: 1.0650

FUND DESCRIPTION	CLERKS RATE	REDUCTION FACTOR	TAX CAP RATE	DISTRICT RATES RE-ALLOCATED
EDUCATION	.8732	95.3874	.8330	<u>.8330</u>
OPERATION/MAINT	.1539	95.3874	.1468	<u>.1468</u>
IMRF	.0159	95.3874	.0152	<u>.0152</u>
TRANSPORTATION	.0293	95.3874	.0279	<u>.0281</u>
SPECIAL EDUCATION	.0207	95.3874	.0197	<u>.0197</u>
TORT JUDGMENTS/LIAB	.0103	95.3874	.0098	<u>.0096</u>
SOCIAL SECURITY	.0132	95.3874	.0126	<u>.0126</u>
OVERALL DIST TOTALS:	1.1165		1.0650	<u>1.0650</u>

SIGNATURE REQUIRED: \_\_\_\_\_

AUT



SIGNATURE

3/26/10

DATE


40050000 HIGH SCHOOL DIST 86

LIMITING RATE: 1.0620

FUND DESCRIPTION	CLERKS RATE	REDUCTION FACTOR	TAX CAP RATE	DISTRICT RATES RE-ALLOCATED
EDUCATION	.8704	95.5380	.8316	<u>.8316</u>
OPERATION/MAINT	.1606	95.5380	.1534	<u>.1525</u>
IMRF	.0139	95.5380	.0133	<u>.0136</u>
TRANSPORTATION	.0246	95.5380	.0235	<u>.0237</u>
SPECIAL EDUCATION	.0196	95.5380	.0187	<u>.0187</u>
TORT JUDGMENTS/LIAB	.0100	95.5380	.0096	<u>.0098</u>
SOCIAL SECURITY	.0125	95.5380	.0119	<u>.0121</u>
<b>OVERALL DIST TOTALS:</b>	<b>1.1116</b>		<b>1.0620</b>	<u><b>1.0620</b></u>

SIGNATURE REQUIRED: \_\_\_\_\_

AUT



ATURE

*3/27/09*

DATE

40050000 HIGH SCHOOL DIST 86

LIMITING RATE: 1.0756

FUND DESCRIPTION	CLERKS RATE	REDUCTION FACTOR	TAX CAP RATE	DISTRICT RATES RE-ALLOCATED
EDUCATION	.8848	96.6311	.8550	<u>.8580</u>
OPERATION/MAINT	.1463	96.6311	.1414	<u>.1392</u>
IMRF	.0139	96.6311	.0134	<u>.0134</u>
TRANSPORTATION	.0262	96.6311	.0253	<u>.0245</u>
SPECIAL EDUCATION	.0202	96.6311	.0195	<u>.0195</u>
TORT JUDGMENTS/LIAB	.0089	96.6311	.0086	<u>.0086</u>
SOCIAL SECURITY	.0128	96.6311	.0124	<u>.0124</u>
OVERALL DIST TOTALS:	1.1131		1.0756	<u>1.0756</u>

SIGNATURE REQUIRED:



3/27/08  
DATE



40050000 HIGH SCHOOL DIST 96 LIMITING RATE: 1.1161

FUND DESCRIPTION	CLERKS RATE	REDUCTION FACTOR	TAX CAP RATE	DISTRICT RATES RE-ALLOCATED
EDUCATION	.9420	95.3117	.8977	.8977
OPERATION/MAINT	.1411	95.3117	.1345	.1345
IMRF	.0135	95.3117	.0129	.0135
TRANSPORTATION	.0302	95.3117	.0288	.0288
SPECIAL EDUCATION	.0201	95.3117	.0192	.0192
TORT JUDGMENTS/LIAB	.0116	95.3117	.0111	.0100
SOCIAL SECURITY	.0125	95.3117	.0119	.0124
OVERALL DIST TOTALS:	1.1710		1.1161	1.1161

SIGNATURE REQUIRED:

[Redacted Signature]

AUTHORIZED DISTRICT SIGNATURE

3/30/07

DATE